









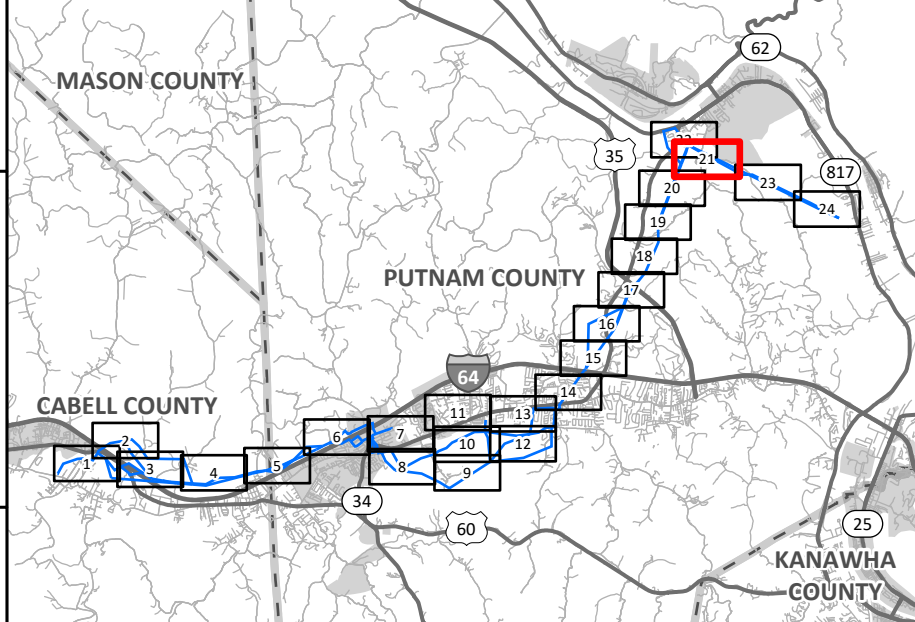
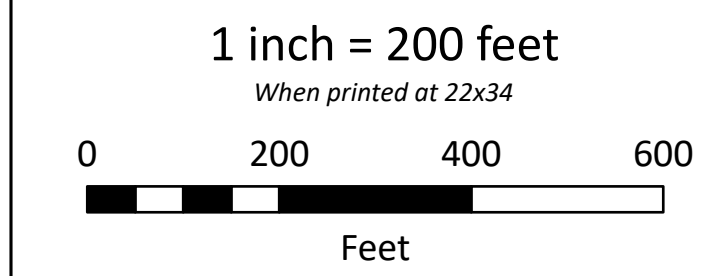




-  Oil/Gas Well
-  Communication Tower
-  Study Segment (AEP)
-  Existing Transmission Line To Be Rebuilt (AEP)
-  Existing Transmission Line (AEP)
-  Waterbody (NHD)
-  Wetland (NWI)
-  Floodplain (FEMA)
-  Parcel Boundary
-  Map Tile



Only one route will be chosen and built. Shown segments/routes could change based on landowner input, engineering, ground surveys and studies.



## Aerial Map 21 of 24

**Bancroft – Milton  
Transmission Line  
Rebuild Project**

August 13 and 14, 2024