



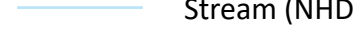
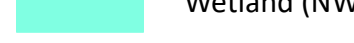



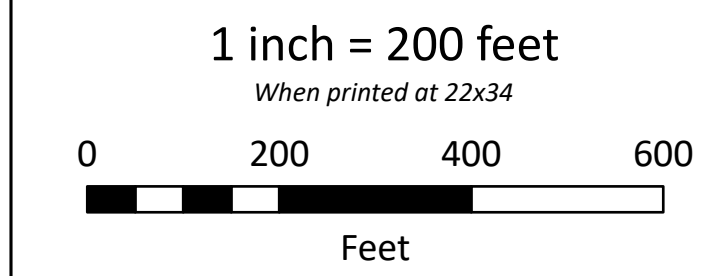




-  Oil/Gas Well
-  Study Segment (AEP)
-  Existing Transmission Line To Be Rebuilt (AEP)
-  Existing Transmission Line (AEP)
-  Stream (NHD)
-  Wetland (NWI)
-  Floodplain (FEMA)
-  Parcel Boundary
-  Map Tile

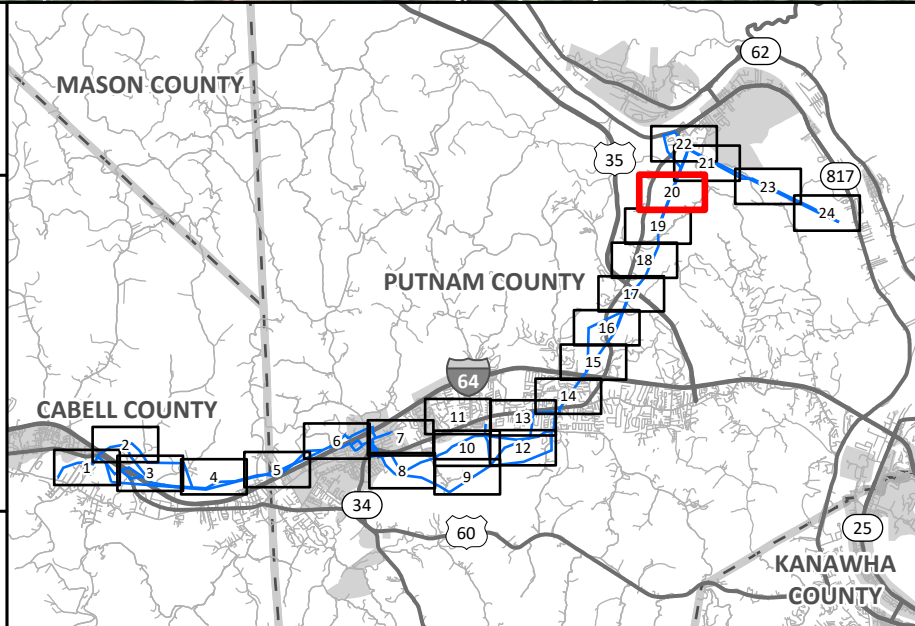


Only one route will be chosen and built. Shown segments/routes could change based on landowner input, engineering, ground surveys and studies.



Imagery Source: ESRI World Imagery, 2020

August 13 and 14, 2024



## Aerial Map 20 of 24

**Bancroft – Milton  
Transmission Line  
Rebuild Project**