
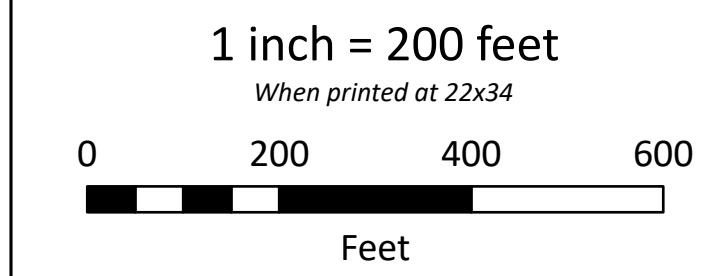




- Oil/Gas Well
- Communication Tower
- Study Segment (AEP)
- Existing Transmission Line To Be Rebuilt (AEP)
- Existing Transmission Line (AEP)
- Pipeline
- Stream (NHD)
- Wetland (NWI)
- Floodplain (FEMA)
- Parcel Boundary
- Map Tile

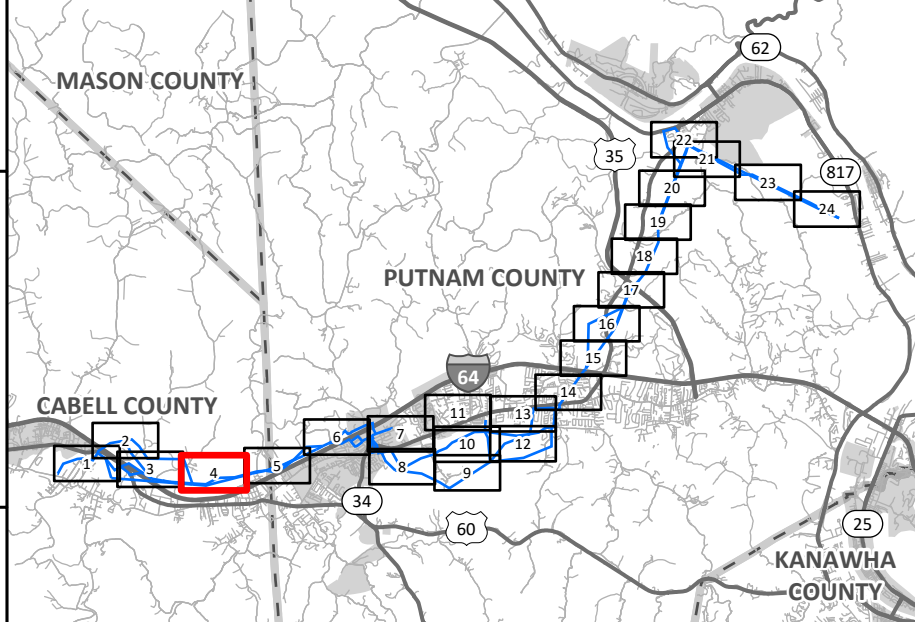


Only one route will be chosen and built. Shown segments/routes could change based on landowner input, engineering, ground surveys and studies.



Imagery Source: ESRI World Imagery, 2020

August 13 and 14, 2024



Aerial Map 4 of 24

**Bancroft – Milton
Transmission Line
Rebuild Project**