
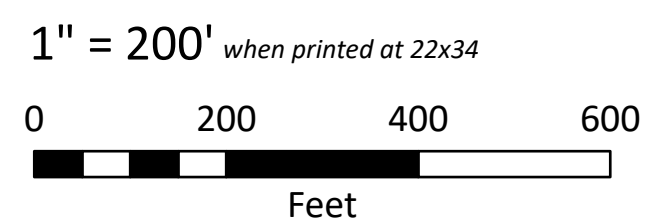




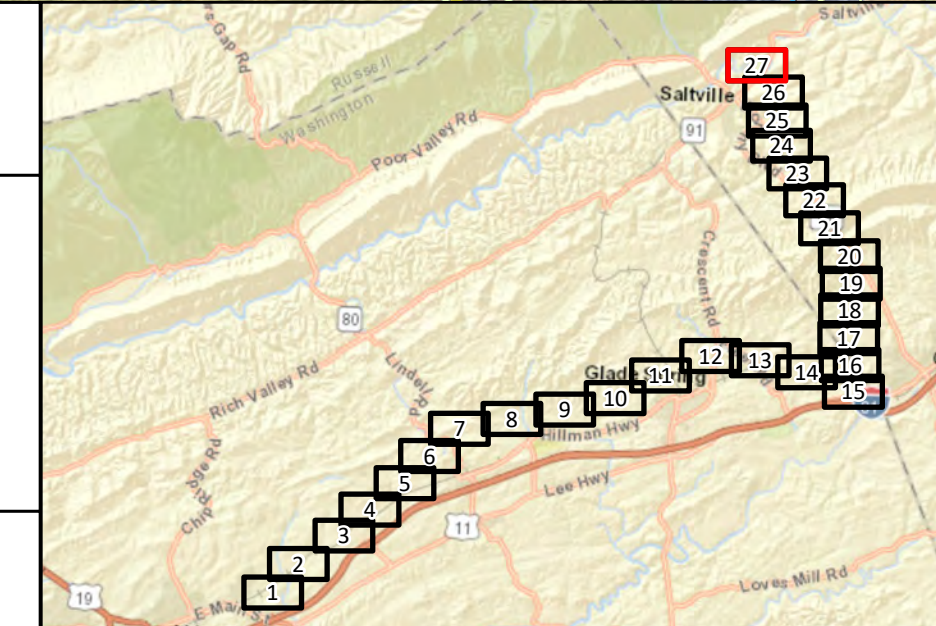
- ▲ Existing AEP Substation
- Populated Places
- Wetland (NWI)
- Study Segment - Rebuild in Existing ROW
- Highway
- Floodplain
- Existing AEP Transmission (115 kV - 230 kV)
- Road
- Parcel Boundary
- †† Cemetery
- Stream (NHD)
- ▭ Town Boundary
- 🏫 School
- ⋯ Recreation Trail
- ▭ Map Tile
- 🌳 Park and Recreation Area
- River (NHD)
- VOF Easement
- 🌊 Public Water Access



Transmission line routes are preliminary and subject to change



August 12, 2021



Aerial Map 27 of 27

Hillman Highway - Saltville
Transmission Line
Rebuild Project