
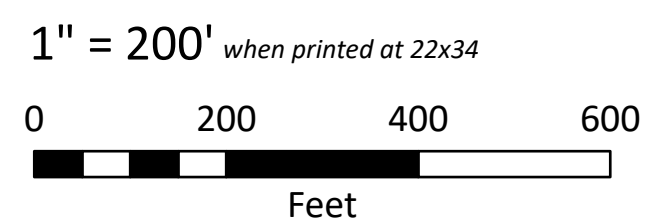


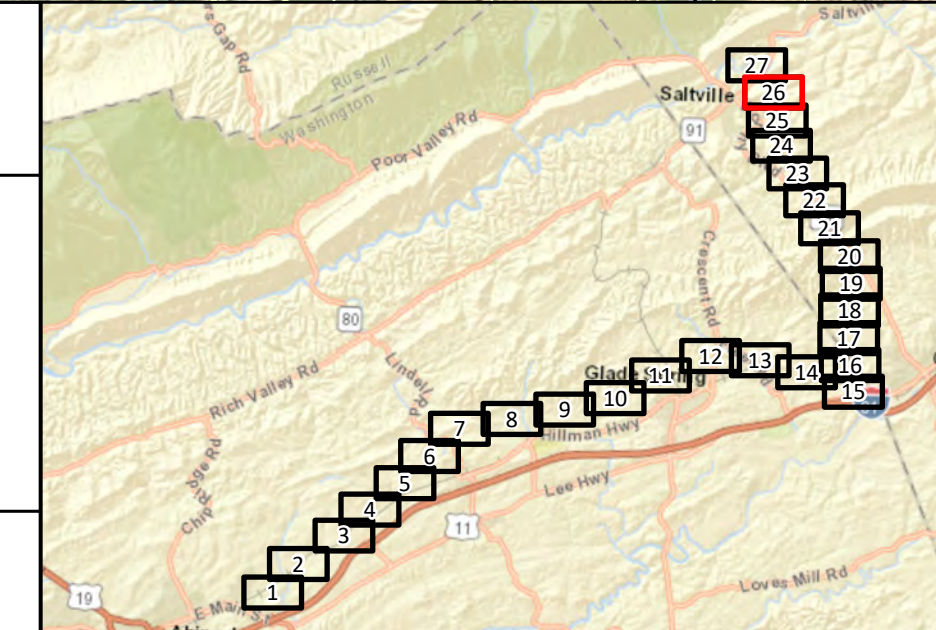
- Study Segment - Rebuild in Existing ROW
- Existing AEP Transmission (115 kV - 230 kV)
- Place of Worship
- School
- Highway
- Road
- Stream (NHD)
- Recreation Trail
- Floodplain
- Parcel Boundary
- Town Boundary
- Map Tile
- VOF Easement



Transmission line routes are preliminary and subject to change



August 12, 2021



Aerial Map 26 of 27

Hillman Highway - Saltville
Transmission Line
Rebuild Project