
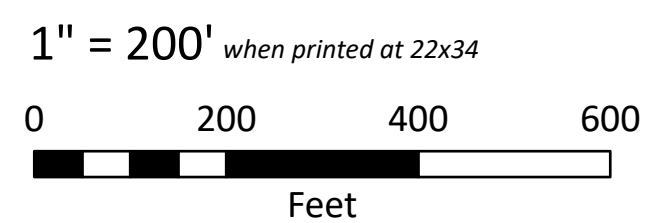




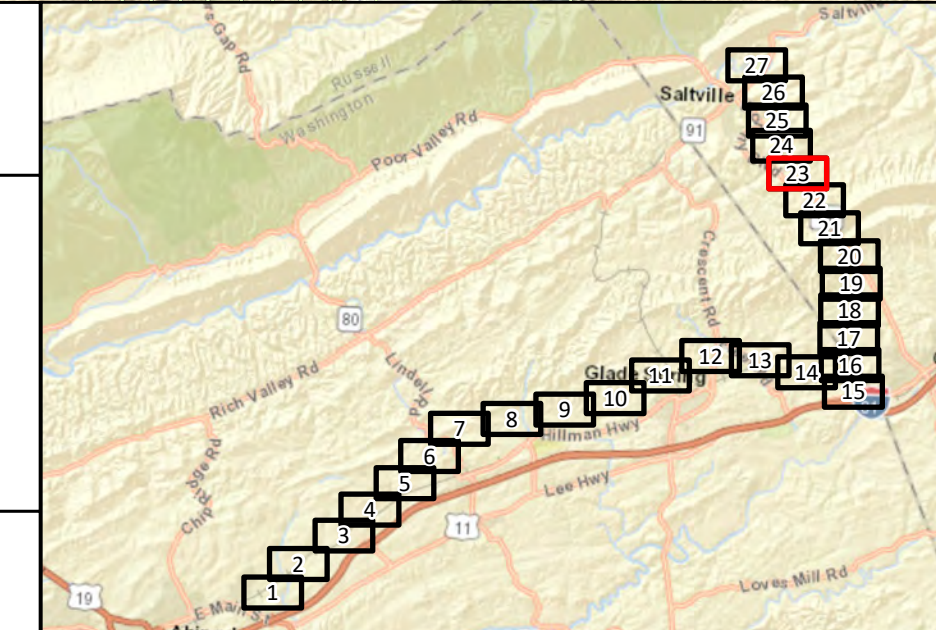
- Study Segment - Rebuild in New ROW
- Study Segment - Rebuild in Existing ROW
- Highway
- Road
- Stream (NHD)
- Waterbody (NHD)
- Wetland (NWI)
- Parcel Boundary
- Town Boundary
- Map Tile
- VOF Easement



Transmission line routes are preliminary and subject to change



August 12, 2021



Aerial Map 23 of 27

Hillman Highway - Saltville
Transmission Line
Rebuild Project