

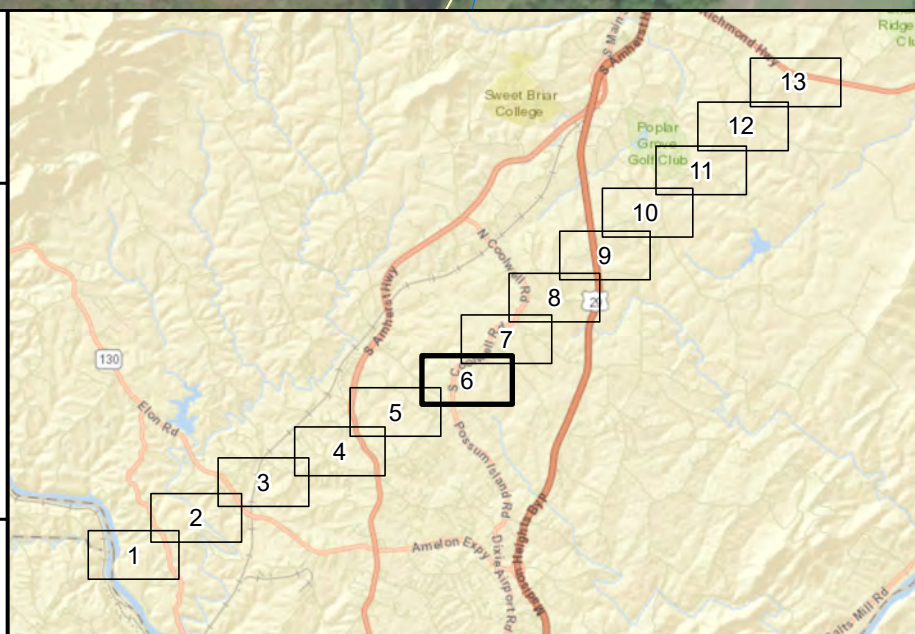

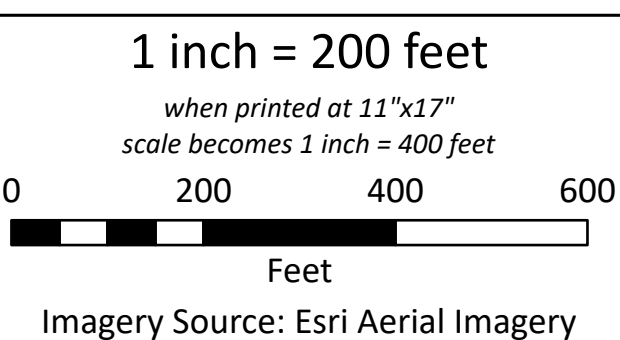


- TRANSMISSION LINE TO BE REBUILT
- OFF-CENTERLINE OPTION
- EXISTING AEP TRANSMISSION LINE (69 KV OR LOWER)
- CHURCH
- ROAD
- STREAM (NHD)
- NWI WETLAND
- LAKE/POND (NHD)
- MAP TILE
- PARCEL BOUNDARY



Note: Study segments are alternatives to review to determine a final line route. Only one route between project end points will be built.

Transmission line routes are preliminary and subject to change



## Aerial Map 6 of 13

**Amherst - Reusens  
Central Virginia Transmission  
Reliability Project**

July 31, 2020