

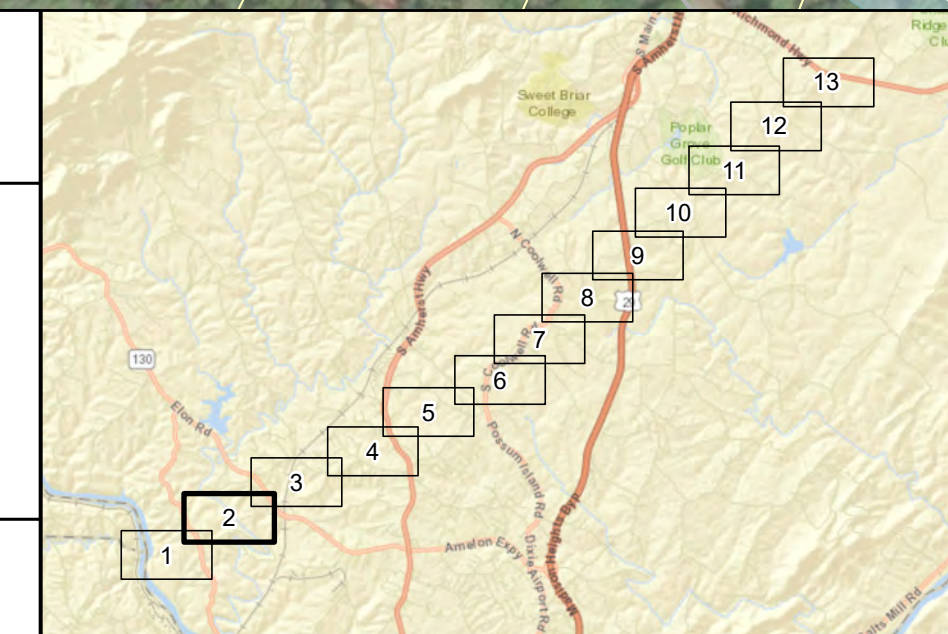

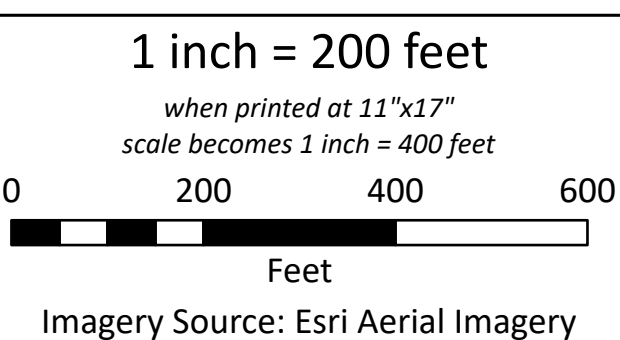


- TRANSMISSION LINE TO BE REBUILT
- EXISTING AEP TRANSMISSION LINE (115-230 KV)
- NGL PIPELINE
- SCHOOL
- ROAD
- STREAM (NHD)
- NWI WETLAND
- LAKE/POND (NHD)
- FLOODPLAIN
- MAP TILE
- PARCEL BOUNDARY



Note: Study segments are alternatives to review to determine a final line route. Only one route between project end points will be built.

Transmission line routes are preliminary and subject to change



Aerial Map 2 of 13

Amherst - Reusens
 Central Virginia Transmission
 Reliability Project