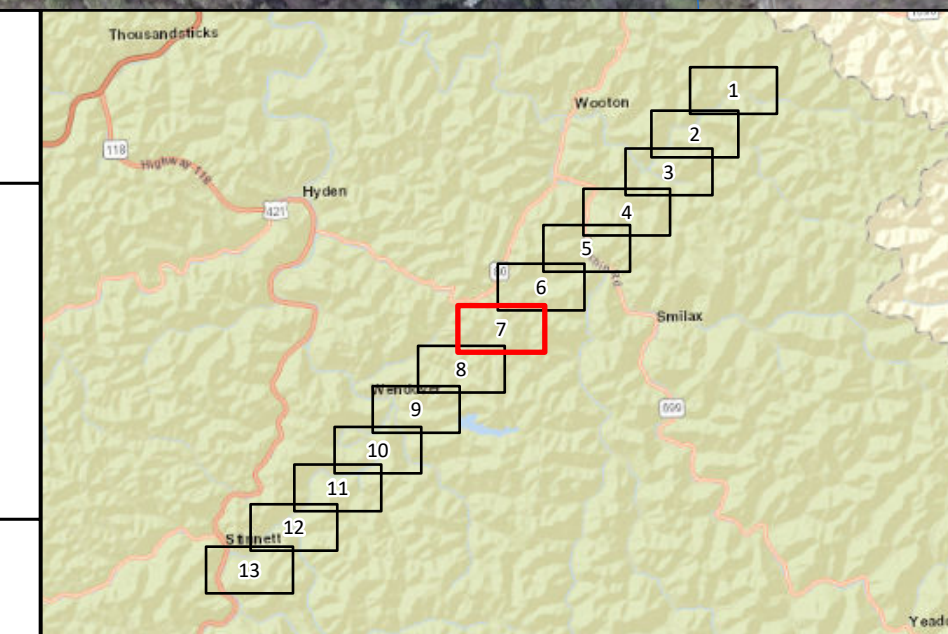

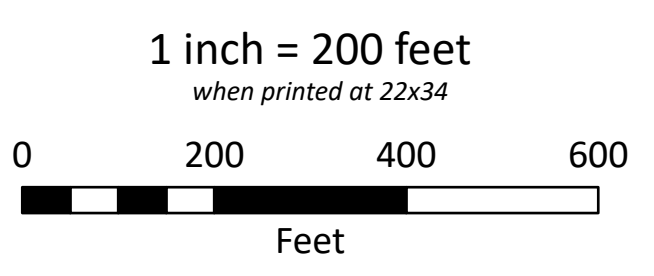




- Existing Transmission Line to be Rebuilt in or near existing ROW
- Existing AEP Transmission Line (69 kV or lower)
- Oil & Gas Well
- Road
- Stream (NHD)
- Wetland (NWI)
- Permitted Mine Boundary
- Parcels



Transmission line routes are preliminary and subject to change



Aerial Map 7 of 13

**Wooton - Stinnett
Transmission Line
Project**

July 06, 2021