





- Existing Structure (AEP)
- Preliminary Structure Location (AEP)
- ⊛ Oil/Gas Well
- Proposed Route (AEP)
- Existing Transmission Line To Be Rebuilt (AEP)
- Existing Transmission Line To Be Removed (AEP)
- County Boundary
- Stream (NHD)
- 100-year Floodplain (FEMA)
- Waterbody (NHD)
- Parcel Boundary
- Map Tile




Only one route will be chosen and built. Shown segments/routes could change based on landowner input, engineering, ground surveys and studies.

1 inch = 200 feet
when printed at 22x34

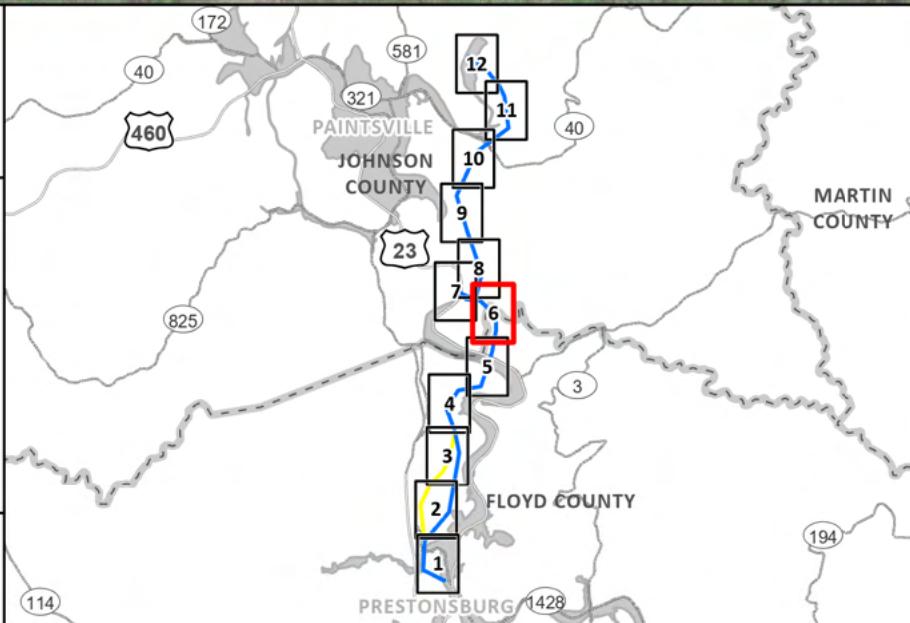


0 200 400 600
Feet



Imagery Source: Google Satellite

September 10, 2024



Aerial Map 6 of 12

Prestonsburg to Thelma Transmission Line Rebuild Project