



Existing Structure (AEP)	Permitted Mine Boundary-Surface
Preliminary Structure Location (AEP)	100-year Floodplain (FEMA)
Oil/Gas Well	Floodway (FEMA)
Proposed Route (AEP)	Waterbody (NHD)
Existing Transmission Line To Be Removed (AEP)	Local Conservation Land (PAD-US)
Stream (NHD)	Parcel Boundary
	Map Tile




Only one route will be chosen and built. Shown segments/routes could change based on landowner input, engineering, ground surveys and studies.

1 inch = 200 feet
when printed at 22x34

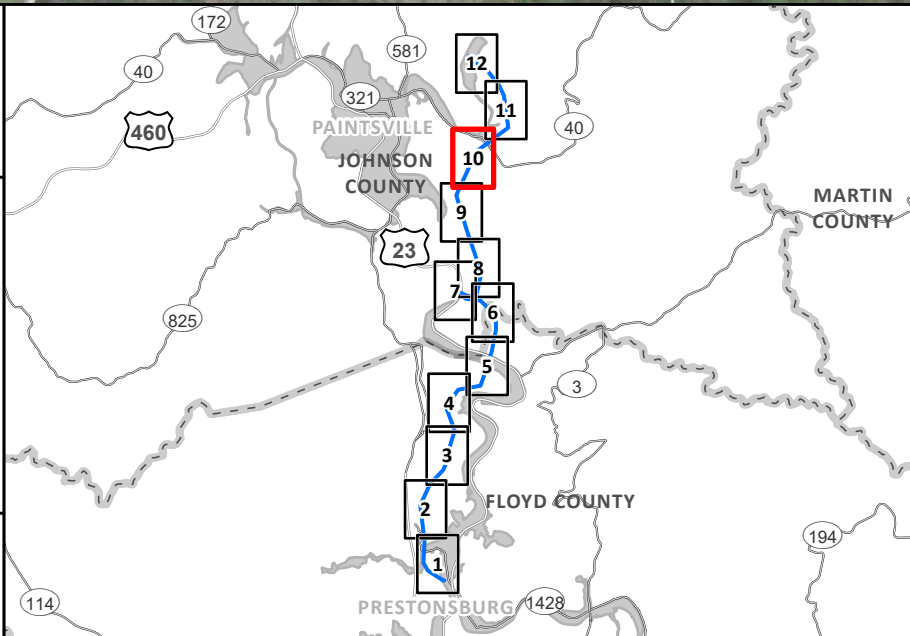


Feet

Imagery Source: Google Satellite



February 11, 2025



Aerial Map 10 of 12

**Prestonsburg to Thelma
Transmission Line
Rebuild Project**