
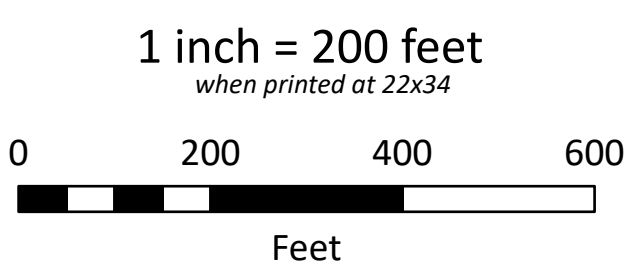




- Existing Structure (AEP)
- Preliminary Structure Location (AEP)
- Place of Worship
- Oil/Gas Well
- Proposed Route (AEP)
- Existing Transmission Line To Be Rebuilt (AEP)
- Existing Transmission Line To Be Removed (AEP)
- Stream (NHD)
- 100-year Floodplain (FEMA)
- Floodway (FEMA)
- Parcel Boundary
- Map Title

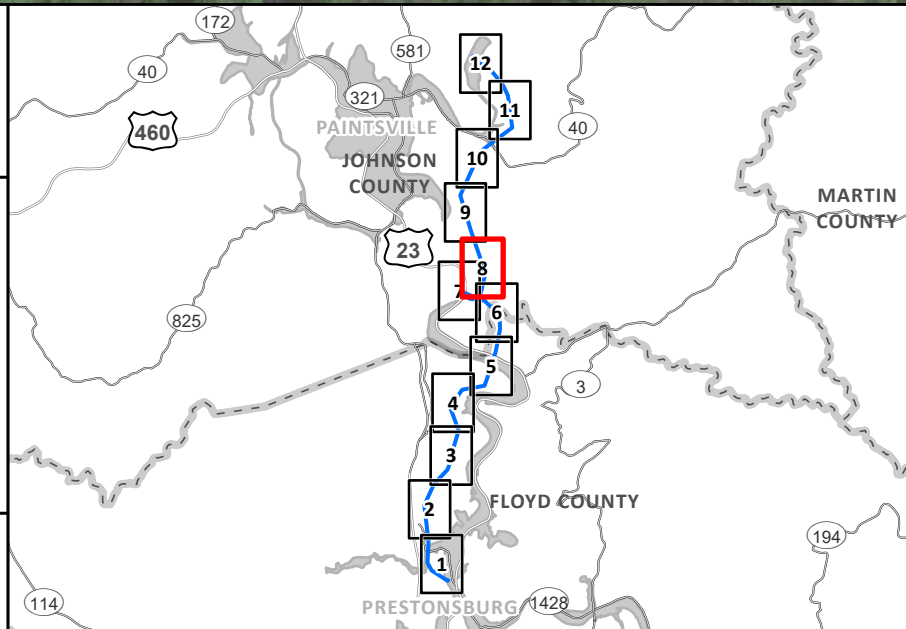


Only one route will be chosen and built. Shown segments/routes could change based on landowner input, engineering, ground surveys and studies.



Imagery Source: Google Satellite

February 11, 2025



Aerial Map 8 of 12

Prestonsburg to Thelma
Transmission Line
Rebuild Project