





□ Existing Structure (AEP)  
 ● Preliminary Structure Location (AEP)  
 ☠ Cemetery/Burial Ground  
 ⚡ Oil/Gas Well  
 📡 Communication Tower (FCC)  
 — Proposed Route (AEP)  
 - - - Existing Transmission Line To Be Removed (AEP)  
 ~ Stream (NHD)  
 --- Parcel Boundary  
 □ Map Tile




Only one route will be chosen and built. Shown segments/routes could change based on landowner input, engineering, ground surveys and studies.

1 inch = 200 feet  
when printed at 22x34

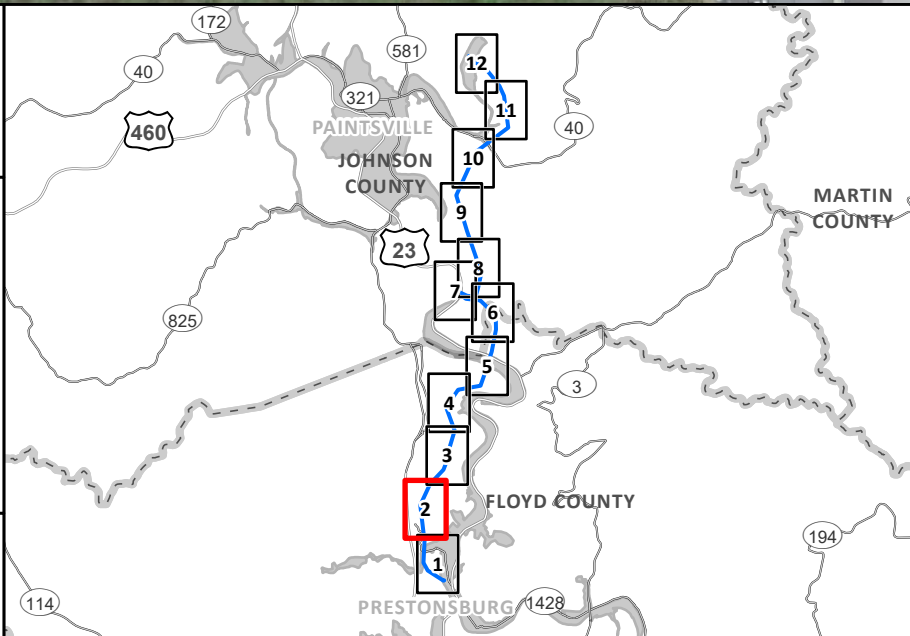


Feet



Imagery Source: Google Satellite

February 11, 2025



## Aerial Map 2 of 12

**Prestonsburg to Thelma  
 Transmission Line  
 Rebuild Project**