
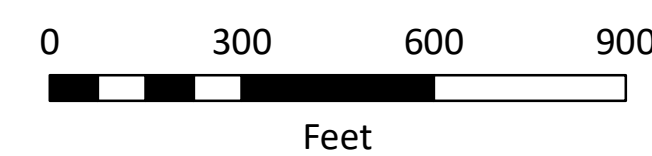


- |  |                 |
|--|-----------------|
| Substation                             | Parcel Boundary |
| Study Segment                          | Church          |
| Existing Transmission (69 kV or lower) | School          |
| Existing Transmission (138 kV)         | Cemetery        |
| NHD Stream                             | Railroad        |
| NHD Waterbody                          | Public Building |
| NWI Wetland                            |                 |



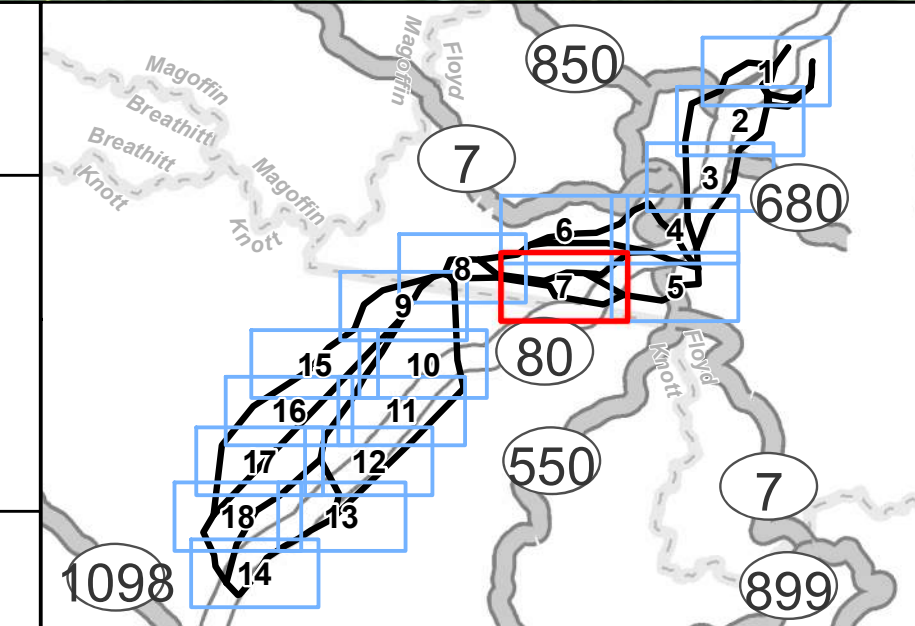
Transmission line routes are preliminary and subject to change

1 inch = 300 feet  
when printed at 22x34



Imagery Source: MAXAR Imagery, Esri, 2016-2020.

February 26, 2021



## Aerial Map 7 of 18

Garrett Area  
Transmission Line Project