




- Proposed Route (AEP)
- Local Road
- - - Pipeline
- Index Contour (100-ft)
- Stream (NHD)
- Waterbody (NHD)
- Parcel Boundary




KENTUCKY POWER

An AEP Company

Transmission line route is preliminary and subject to change during final design and engineering.


1 inch = 400 feet

When printed at 11x17

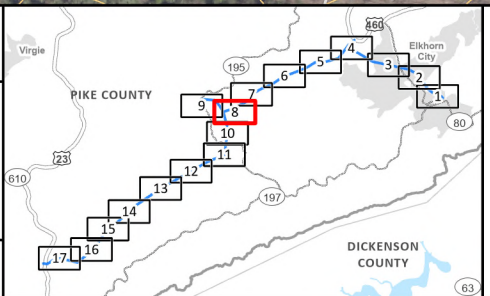


0 200 400 600

Feet



April 08, 2025



Aerial Map 8 of 17

**Breaks-Dorton
Transmission Improvements
Project**