
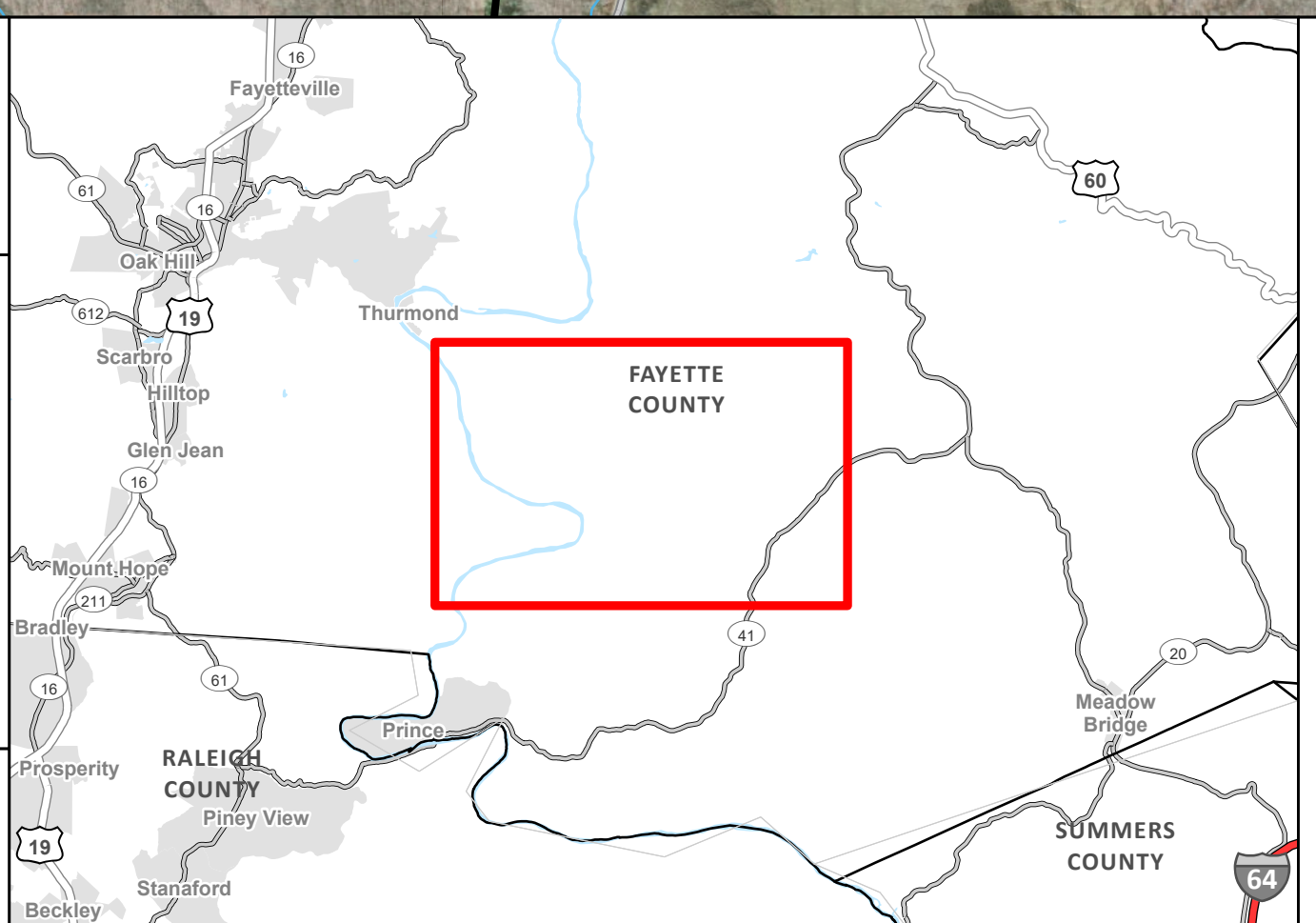
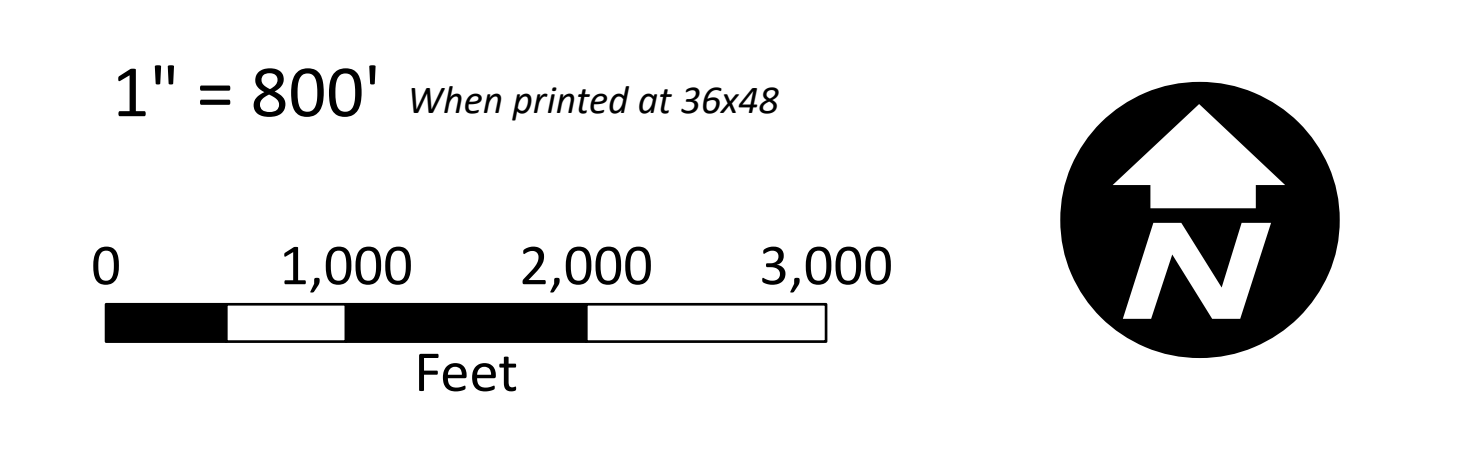


- ▲ Proposed APCo Substation
- ▲ Existing APCo Substation
- ▲ Existing APCo Substation to be Retired
- Study Segment
- ⋯ Existing Transmission Line to Be Rebuilt
- × Existing APCo Transmission Line to be Retired
- Existing APCo Transmission Line
- Populated Places
- Highway
- Road
- Railroad
- Stream (NHD)
- Waterbody (NHD)
- Wetland (NWI)
- Floodplain (FEMA)
- Federal Conservation Land
- Private Conservation Land
- State Conservation Land
- Map Tile



Only one route will be chosen and built. Shown segments/routes could change based on landowner input, engineering, ground surveys and studies.



Index Overview Map

Layland - Mollys Creek Transmission Line

September 26, 2023