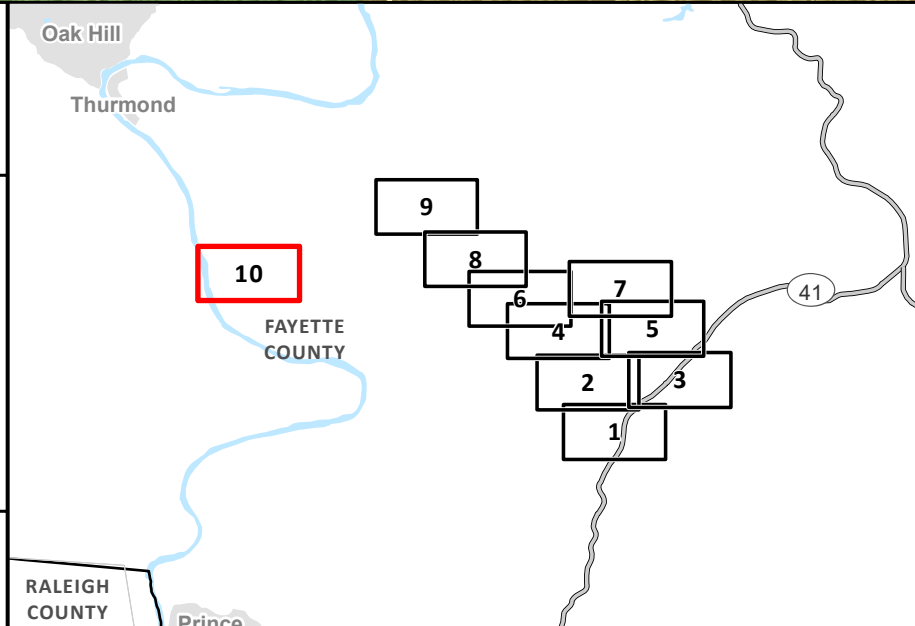

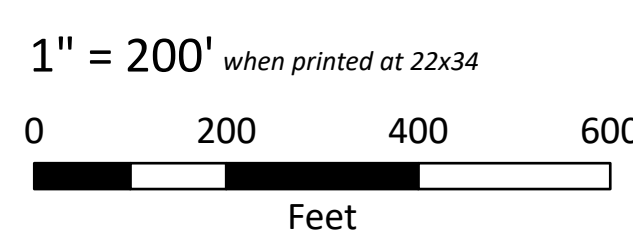


- ▲ Proposed Substation
- ▲ Existing APCo Substation to be Retired
- Study Segment
- Existing APCo Transmission Line
- ✕ ✕ Existing APCo Transmission Line to be Retired
- Ⓜ Cemetery
- Road
- +— Railroad
- Stream (NHD)
- Wetland (NWI)
- Floodplain (FEMA)
- Federal Conservation Land
- Private Conservation Land
- State Conservation Land
- Parcel Boundary
- - - Map Tile



Only one route will be chosen and built. Shown segments/routes could change based on landowner input, engineering, ground surveys and studies.



Aerial Map 10 of 10

Layland - Mollys Creek Transmission Line

September 26, 2023