


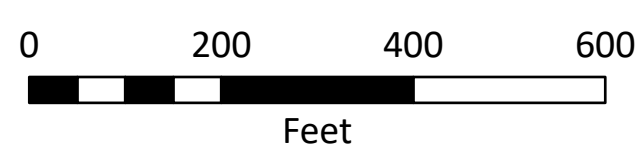


	EXISTING AEP SUBSTATION		ROAD
	PROPOSED 138 KV TRANSMISSION LINE		STREAM (NHD)
	COMMUNICATION TOWER		FLOODPLAIN
	CEMETERY		NWI WETLAND
	OIL & GAS WELL		PARCELS
	EXISTING AEP TRANSMISSION LINE (115KV-230KV)		MAP TILE
	EXISTING AEP TRANSMISSION LINE (69KV)		MUNICIPALITY
	HIGHWAY		



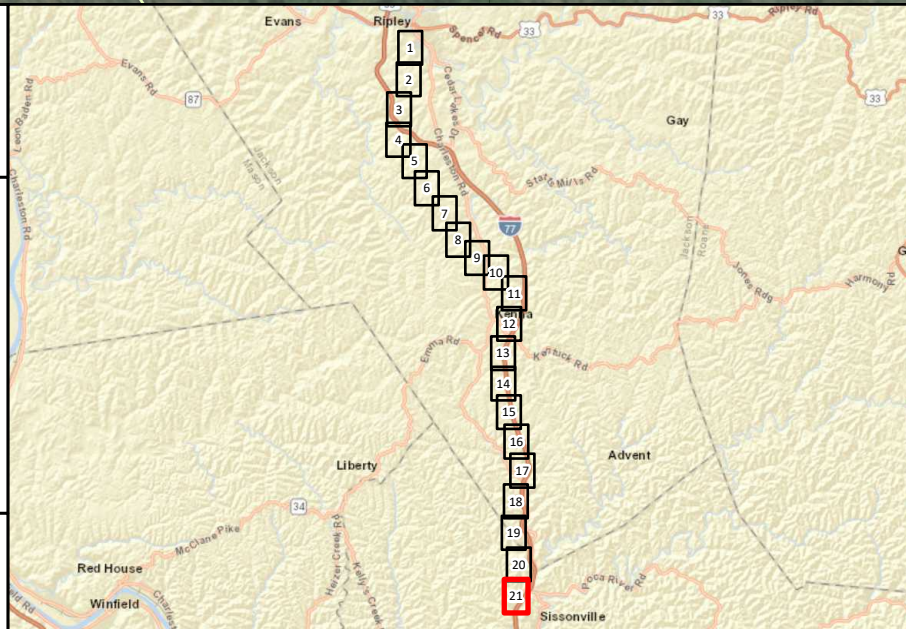
Transmission line routes are preliminary and subject to change

1 inch = 200 feet  
when printed at 22x34



Imagery Source: ESRI Aerial Imagery

November 19, 2020



## Aerial Map 21 of 21

**Kenna Area  
Transmission Line  
Project**