



Existing AEP Structure	Oil & Gas Well	100-Year Floodplain (FEMA)
Study Segment - Rebuilt in Existing ROW	Road	Waterbody (NHD)
Existing AEP Transmission Line (69 kV and below)	Railroad	Wetland (NWI)
Existing AEP Transmission Line (115-230 kV)	TMDL-Impaired Stream	Parcel Boundary
Natural Gas Pipeline	Stream (NHD)	Map Tile





APPALACHIAN POWER
An AEP Company
BOUNDLESS ENERGY™

Note: Study segments are alternatives to review to determine a final line route. Only one route between project end points will be built.

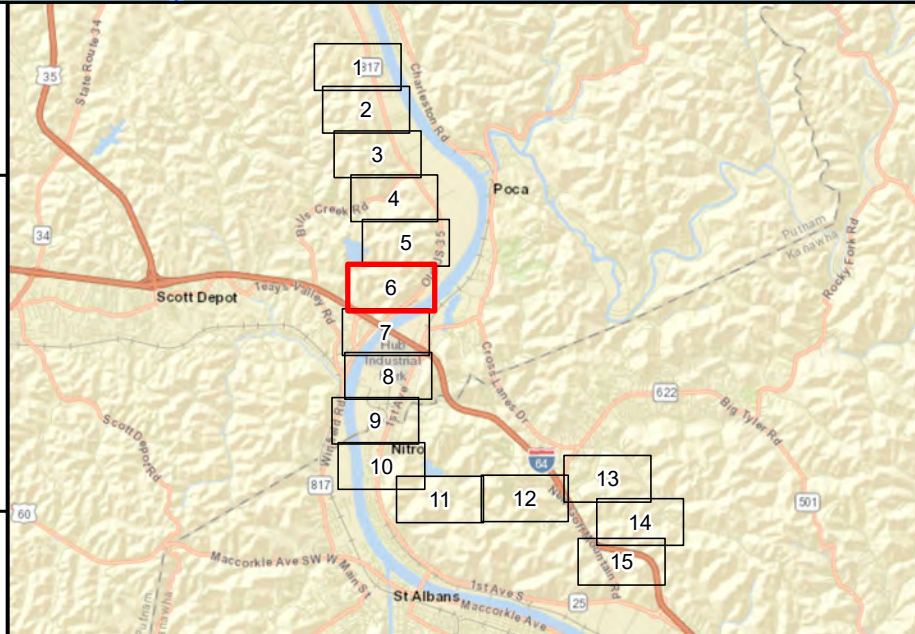
Transmission line routes are preliminary and subject to change

1 inch = 200 feet
when printed at 11"x17" scale becomes 1 inch = 400 feet

Imagery Source: Esri Aerial Imagery

June 18, 2020



Aerial Map 6 of 15

**Bancroft - Turner
Transmission Line Rebuild Project**