
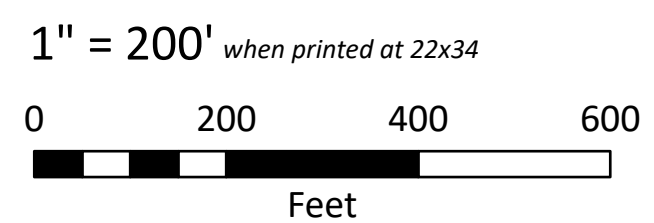




- Study Segment - Rebuild in Existing ROW
- Place of Worship
- NGL Pipeline
- Road
- Railroad
- Stream (NHD)
- Waterbody (NHD)
- Wetland (NWI)
- Parcel Boundary
- Town Boundary
- Map Tile

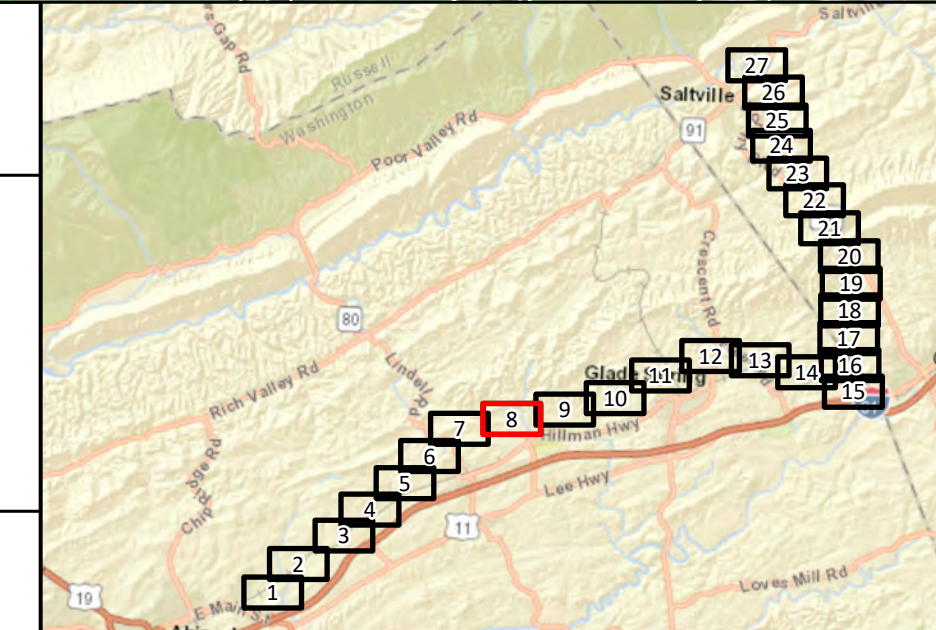


Transmission line routes are preliminary and subject to change



Imagery Source:

August 12, 2021



Aerial Map 8 of 27

Hillman Highway - Saltville
Transmission Line
Rebuild Project