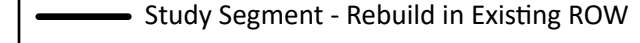





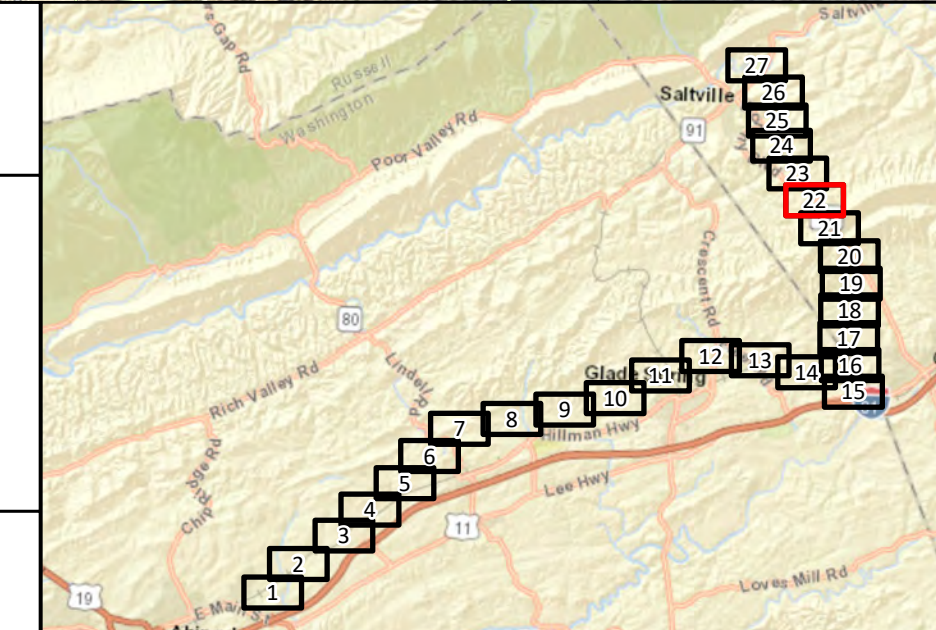

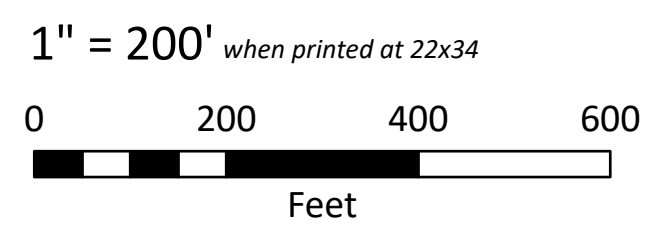


-  Study Segment - Rebuild in Existing ROW
-  Highway
-  Road
-  Stream (NHD)

-  Wetland (NWI)
-  Parcel Boundary
-  Map Tile
-  VOF Easement



Transmission line routes are preliminary and subject to change



## Aerial Map 22 of 27

Hillman Highway - Saltville  
Transmission Line  
Rebuild Project