
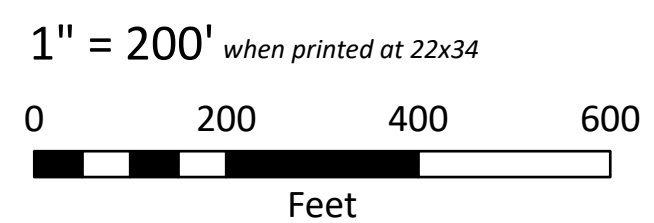




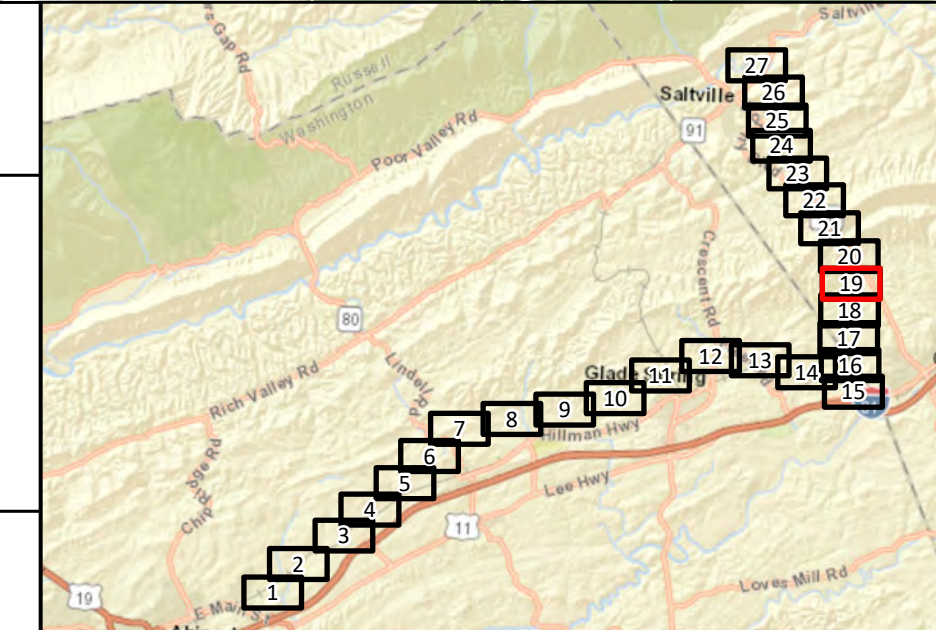
- Study Segment - Rebuild in Existing ROW
- Existing AEP Transmission (345 kv +)
- NGL Pipeline
- Highway
- Road
- Stream (NHD)
- Waterbody (NHD)
- Wetland (NWI)
- Parcel Boundary
- Map Tile
- Place of Worship



Transmission line routes are preliminary and subject to change



August 12, 2021



Aerial Map 19 of 27

Hillman Highway - Saltville
Transmission Line
Rebuild Project

Sulphur Spring Church (Historical)