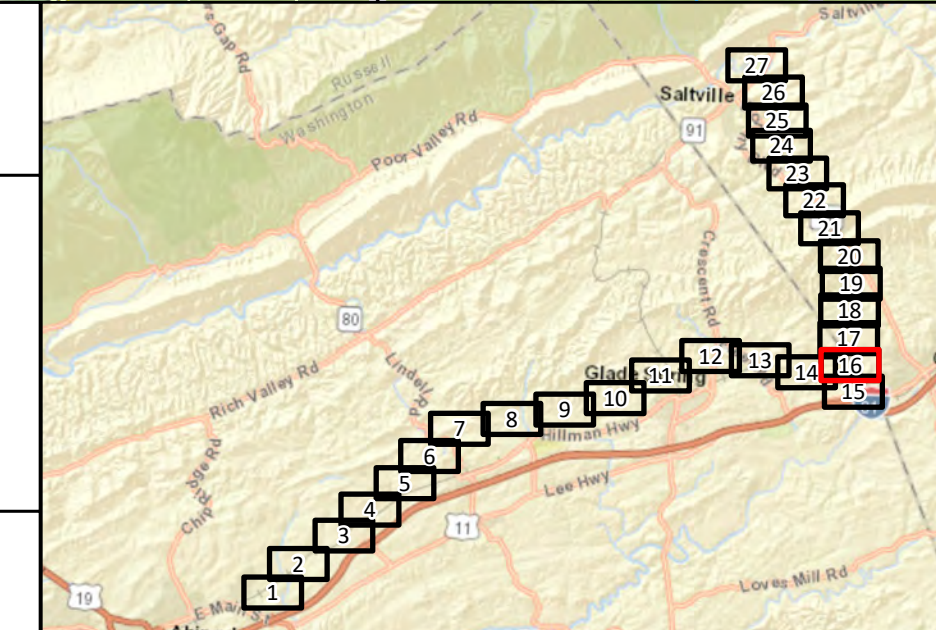

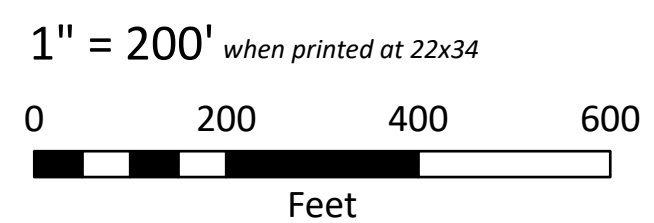




- Study Segment - Rebuild in Existing ROW
- Waterbody (NHD)
- Map Tile
- Road
- Wetland (NWI)
- VOF Easement
- Railroad
- Parcel Boundary
- Stream (NHD)
- Town Boundary



Transmission line routes are preliminary and subject to change



Aerial Map 16 of 27

Hillman Highway - Saltville
Transmission Line
Rebuild Project