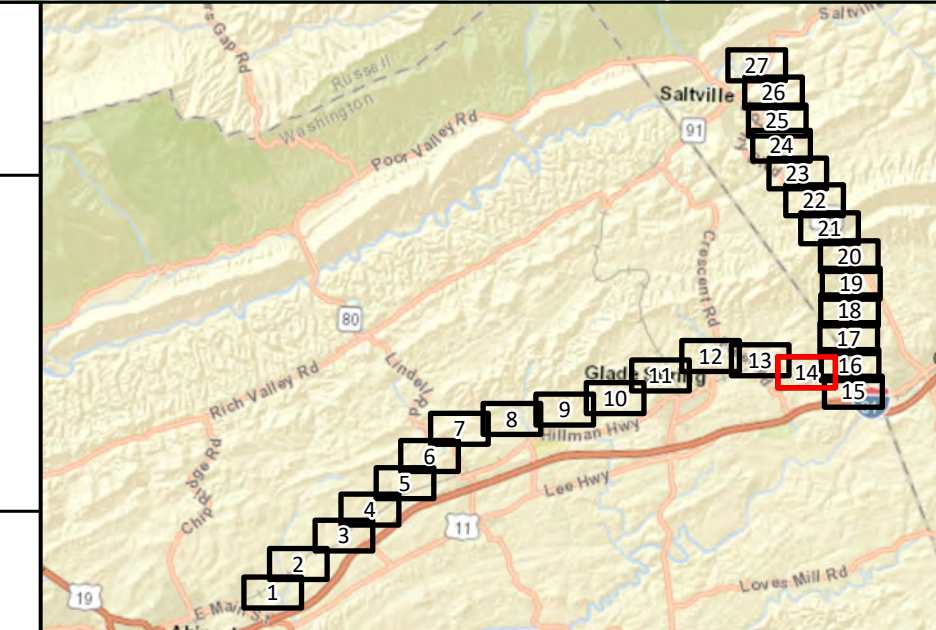

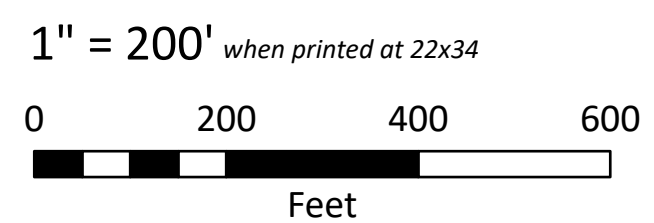




- Study Segment - Rebuild in Existing ROW
- Existing AEP Transmission (345 kV +)
- Road
- ++++ Railroad
- Stream (NHD)
- Waterbody (NHD)
- Wetland (NWI)
- Parcel Boundary
- Map Tile
- VOF Easement



Transmission line routes are preliminary and subject to change



Aerial Map 14 of 27

Hillman Highway - Saltville
Transmission Line
Rebuild Project