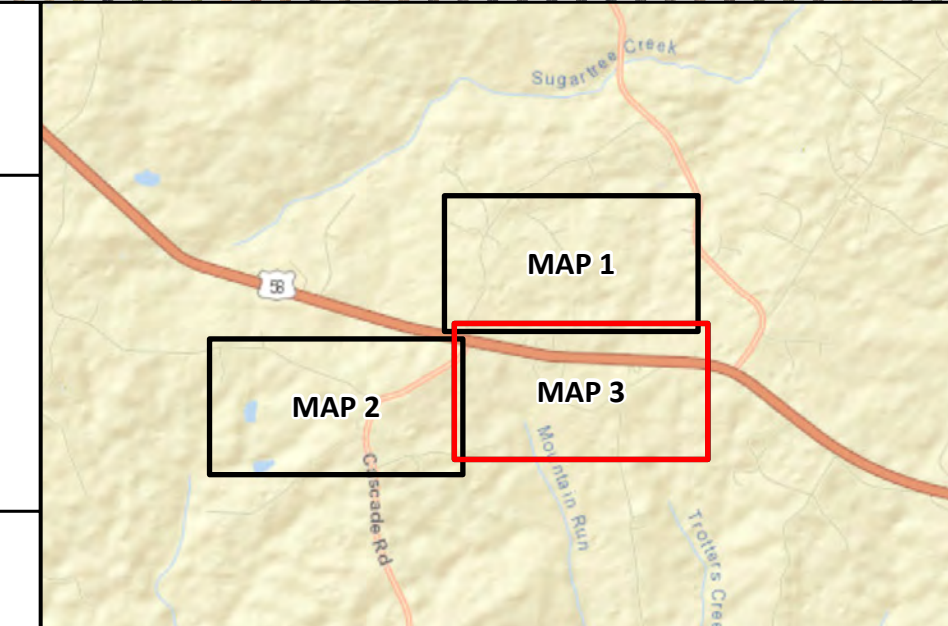

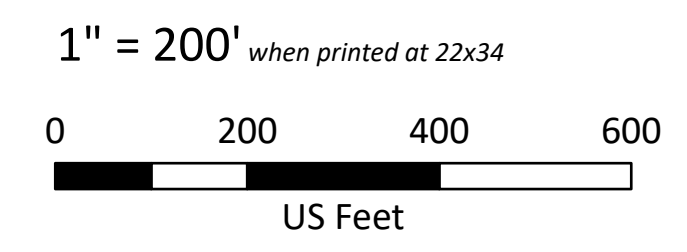


- | | | | |
|-------------------------------------|---------------------|-----------------|---------------|
| Existing Non-APCo Substation | Place of Worship | Highway | Wetland (NWI) |
| Proposed Substation | Cemetery | Road | Parcels |
| Preliminary Study Segment | Populated Place | Stream (NHD) | Map Tile |
| Existing Non-APCo Transmission Line | Communication Tower | Waterbody (NHD) | |



Transmission line routes are preliminary and subject to change



Aerial Map 3 of 3

Brosville Transmission Upgrades

April 28, 2022