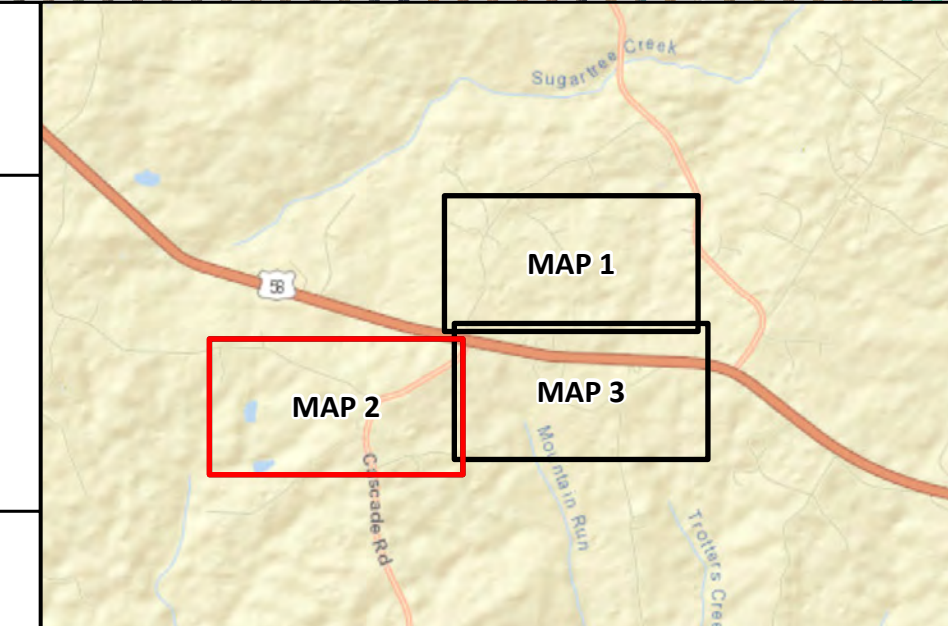

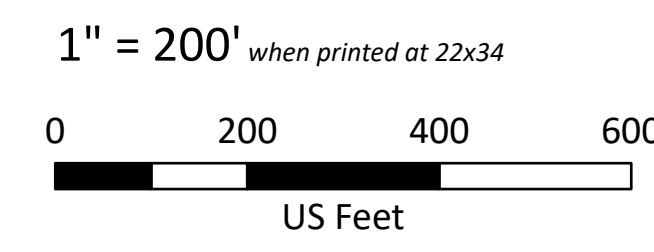




- |   |              |                 |
|---|--------------|-----------------|
| Preliminary Study Segment               | Cemetery     | Waterbody (NHD) |
| Existing APCo Transmission Line (138kV) | Highway      | Wetland (NWI)   |
| Existing Non-APCo Transmission Line     | Road         | Parcels         |
| Place of Worship                        | Stream (NHD) | Map Tile        |



Transmission line routes are preliminary and subject to change



## Aerial Map 2 of 3

**Brosville Transmission Upgrades**

April 28, 2022