


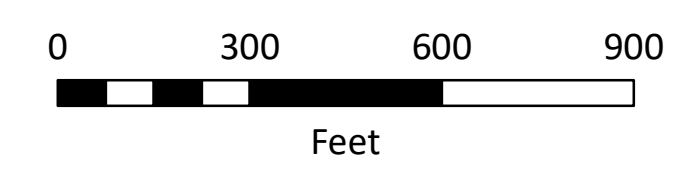


- | | |
|--|-----------------|
| Substation | Parcel Boundary |
| Study Segment | Church |
| Existing Transmission (69 kV or lower) | School |
| Existing Transmission (138 kV) | Cemetery |
| NHD Stream | Railroad |
| NHD Waterbody | Public Building |
| NWI Wetland | |



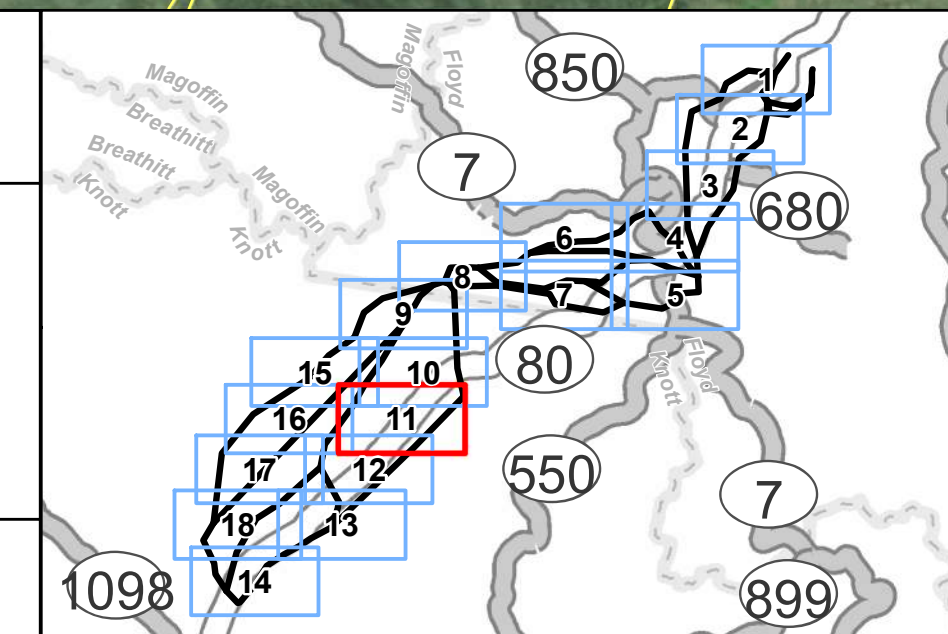
Transmission line routes are preliminary and subject to change

1 inch = 300 feet
when printed at 22x34



Imagery Source: MAXAR Imagery, Esri, 2016-2020.

February 26, 2021



Aerial Map 11 of 18

Garrett Area
Transmission Line Project