
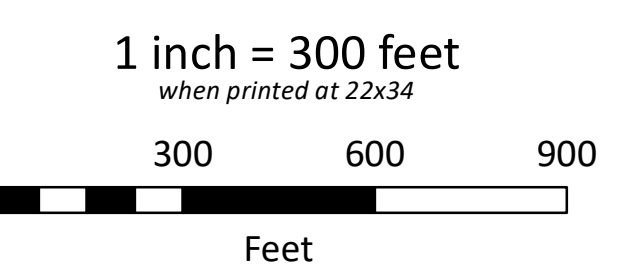


- | | |
|--|-------------------|
| ▲ Substation | ▭ Parcel Boundary |
| — Study Segment | ⛪ Church |
| — Existing Transmission (69 kV or lower) | 🎓 School |
| — Existing Transmission (138 kV) | ⛪ Cemetery |
| ~ NHD Stream | 🚊 Railroad |
| 🌊 NHD Waterbody | • Public Building |
| 🌿 NWI Wetland | |

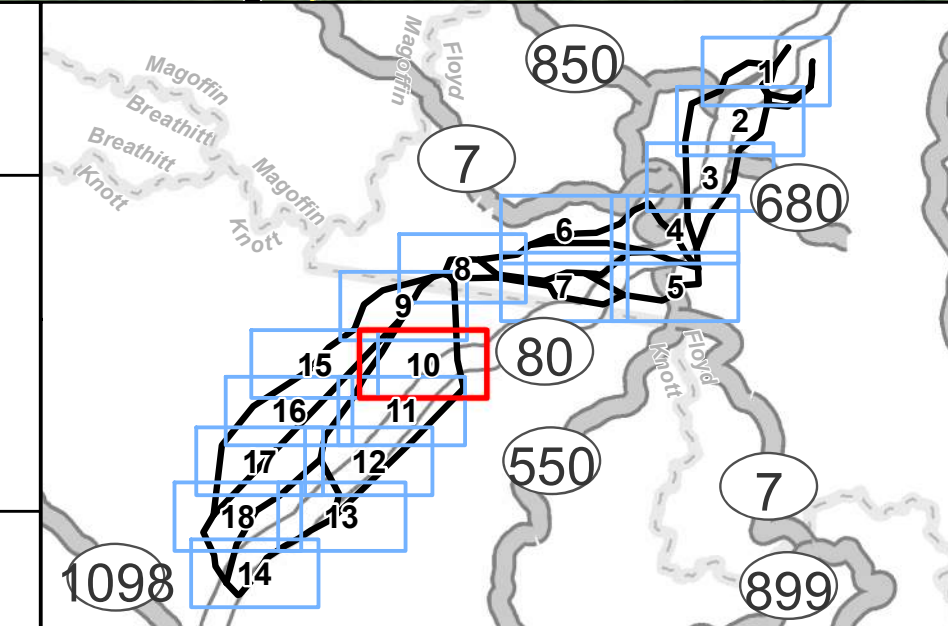


Transmission line routes are preliminary and subject to change



Imagery Source: MAXAR Imagery, Esri, 2016-2020.

February 26, 2021



Aerial Map 10 of 18

**Garrett Area
Transmission Line Project**